



























Beware the Ides of May Rally

Leg	Total	Your Mileage		
Leg 1				
0.0	0.0			Turn right and head northeast on W. Pike Plaza Road - <u>Zero</u> odometer
				U-turn at first opportunity
				Continue straight onto Moeller Road
0.6	0.6			Right onto W. 38th Street
2.2	2.8			Right onto Dandy Trail
1.1	3.9			Left to stay on Dandy Trail
1.2	5.1			Turn left onto W 56th Street
1.6	6.7			Right onto Raceway Road
1.0	7.7			Right onto CR 700N
1.2	8.9			Left onto Maloney Road
2.2	11.1			Right onto CR 900E (few rough patches)
1.3	12.4			Left onto Maloney Road
0.6	13.0			Left onto SR 267 South
0.7	13.7			First Right onto CR 800N
	13.7			Straight at CR 650E
2.5	16.2			Left onto CR 500E
0.5	16.7			Right onto CR 750N
1.3	18.0			Left onto N. Maple Street
0.6	18.6			Continue straight crossing US 136 (becomes CR 250E)
1.3	19.9			Left to stay on CR 250E
1.4	21.3			Right onto CR 200E
1.5	22.8			Right onto CR 375
0.7	23.5			Left onto CR 150E (Narrow Road)
0.5	24.0			Right onto CR 300N
















Beware the Ides of May Rally

Leg	Total	Your Mileage		
0.5	24.5			Continue straight on CR 300N - CTDNS
1.0	25.5			Right onto CR 0 / N Washington Street
2.2	27.7			Left onto CR 500N
0.7	28.4			Continue straight on CR 500N - CTDNS
1.0	29.4			Right onto CR 200W
0.8	30.2			Left onto Montclair Road - residential area, please drive slowly
0.4	30.6			First right to stay on Montclair Road
0.3	30.9			Left onto CR 625N
1.0	31.9			Slight right onto CR 350W
0.3	32.2			Left onto CR 650N
0.5	32.7			First right onto CR 400W
1.1	33.8			Left onto CR 750N - CTDNS
0.7	34.5			Continue on CR 400W
0.5	35.0			Left to stay on CR 400W
0.3	35.3			Left onto CR 875N - CTDNS - Poor Visibility to Right
1.5	36.8			Left onto Ross Road
2.1	38.9			Right onto S. Lebanon Street
0.2	39.1			Restroom facilities available but better rest stop in about 15 minutes
0.2	39.1			Left onto E. Main Street / US 136
11.1	50.2			Right onto CR 540E
1.0	51.2			Left onto CR 100S - several rough spots
1.5	52.7			Right onto Nucor Road
2.2	54.9			Left into Pilot Truck Stop



Beware the Ides of May Rally

Leg	Total	Your Mileage		
Leg 2				
0.0	0.0			Right onto SR 32 - ZERO Odometer
0.1	0.1			Right onto Nucor Road
1.9	2.0		 	Continue straight crossing US 136 - CTDNS
4.0	6.0			Left onto E. Ladoga Road (CR 500S)
0.8	6.8			Righth onto S. Ladoga Road (CR 500E)
3.5	10.3	10.3		Right onto Washington Street
0.3	10.6			Left onto SR 234 / E. Main Street
6.2	16.8			Right onto CR 850W
1.6	18.4		 	Left onto Ladoga Road - CTDNS
2.9	21.3	11.1		Residential area - continue straight
0.4	21.7			Right at 2nd Stop sign - Main Street
0.1	21.8		 	Left onto SR 236 / E. Pearl Street - CTDNS
0.4	22.2			Left onto CR 650N
2.8	25.0			Left onto CR 350W - traffic from right does not stop
1.9	26.9			Right onto CR 775N
0.9	27.8			Turn left onto CR 200W
0.3	28.1			Right onto CR 800N
0.9	29.0		 	Left onto CR 100W / SR 39 / N. State Street - CTDNS
0.3	29.3	7.9		Right onto US 136 / W. Main Street
5.8	35.1	5.7		Left onto CR 475E
1.1	36.2			Right onto CR 750N
0.3	36.5			Left onto CR 500E
0.5	37.0			Second right onto CR 800N - immediately after bridge
2.5	39.5			Right onto SR 267



Beware the Ides of May Rally

Leg	Total	Your Mileage		
1.0	40.5			Left onto CR 700N
0.5	41.0			Left onto CR 800E
0.2	41.2			Right onto CR 725N
0.5	41.7			Left onto CR 850E
0.2	41.9			Right onto CR 750N
0.5	42.4			Continue straight on CR 750N - CTDNS
2.1	44.5			Left onto Raceway Road
0.6	45.1			Right onto Fishback Road
0.5	45.6			Right onto Wilson Road
0.8	46.4			Left at Traders Lane - sign partially hidden by trees
0.4	46.8			Left onto Lafayette Road
0.2	47.0			Right onto Moore Road
1.3	48.3			Right onto W 86th Street
3.5	51.8			Continue straight at Michigan Road
0.7	52.5			Left onto Lake Circle Drive (Willow Lake Apartments)
0.1	52.6			First right - you've just hit Rock Bottom!!